



Parcel # 21832340002
Area: 0.8 ac,
Perimeter: 760.2 ft

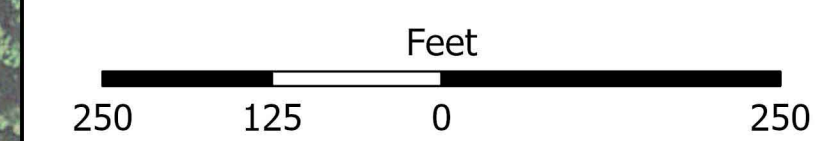
Parcel # 21832340003
Area: 1 ac,
Perimeter: 845.7 ft

Parcel # 21832340000
Area: 70.5 ac,
Perimeter: 12441.9 ft

Lake St Clair
Property

Nisqually Tribe Horse Ranch Property Overview

-  Horse Ranch Parcels
-  Nisqually Tribe Lake St Clair Property



Data derived from: Parcels - Thurston County;
Imagery - WA Statewide Imagery Consortium, 2017



Nisqually Indian Tribe
Cartography by: J. Cutler, 8/4/2020